SUMP NICOSIA - TRANSFORMATIVE ACTIONS II
Regeneration & Transformative Plan for Nicosia Historic Core, Business Centre and Satellite Cores in Cyprus

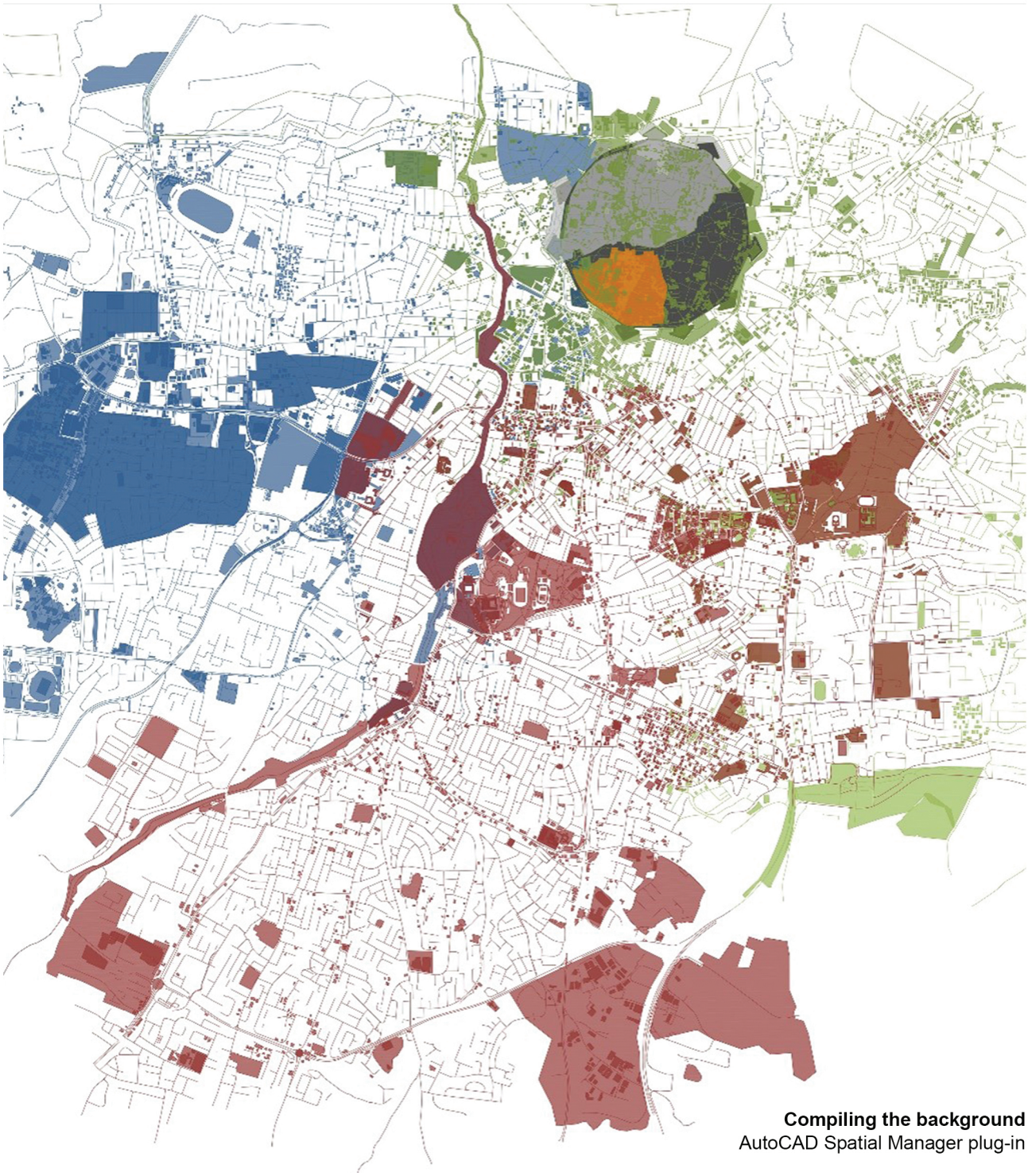

Compiling the background
AutoCAD Spatial Manager plug-in

SUMP NICOSIA - TRANSFORMATIVE ACTIONS II
Regeneration & Transformative Plan for Nicosia Historic Core, Business Centre and Satellite Cores in Cyprus

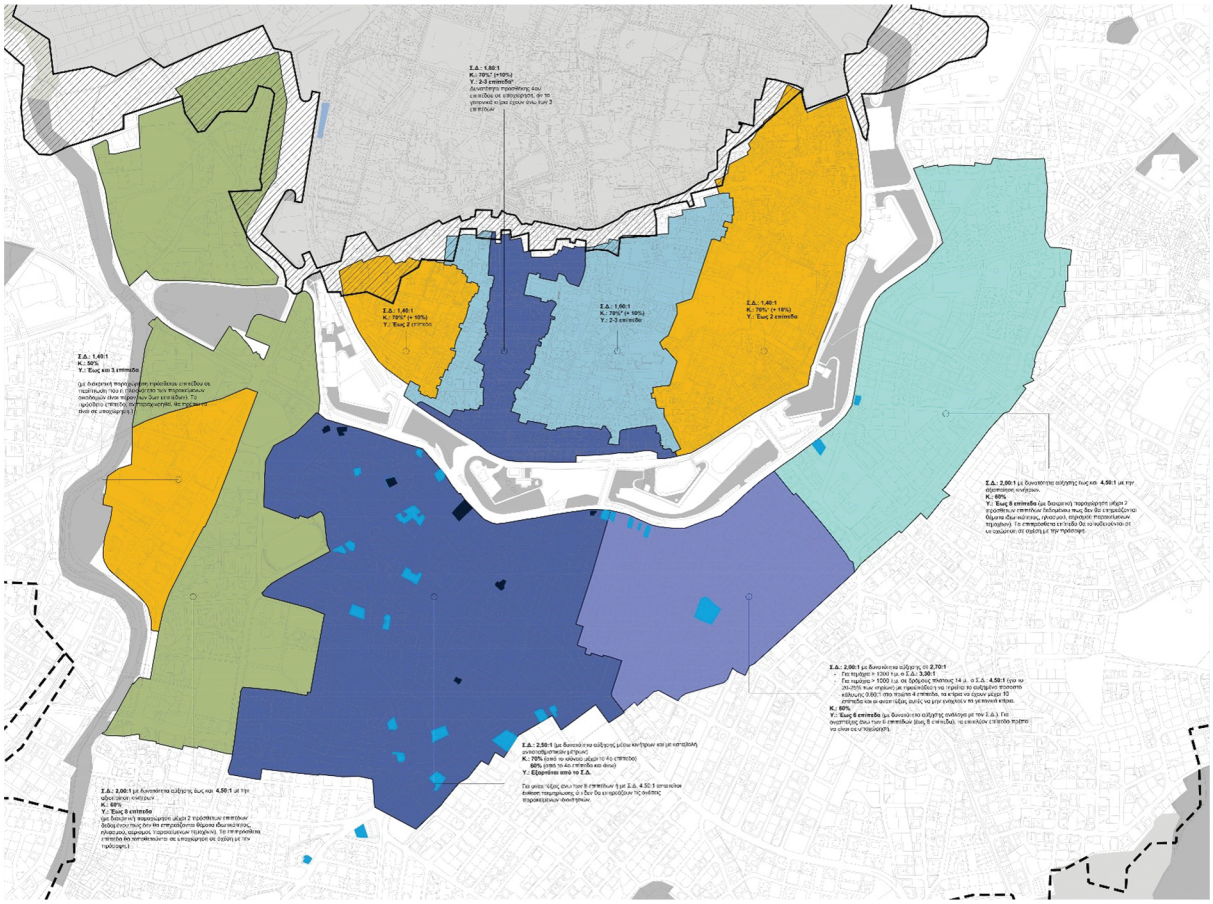

Commercial and residential development zones

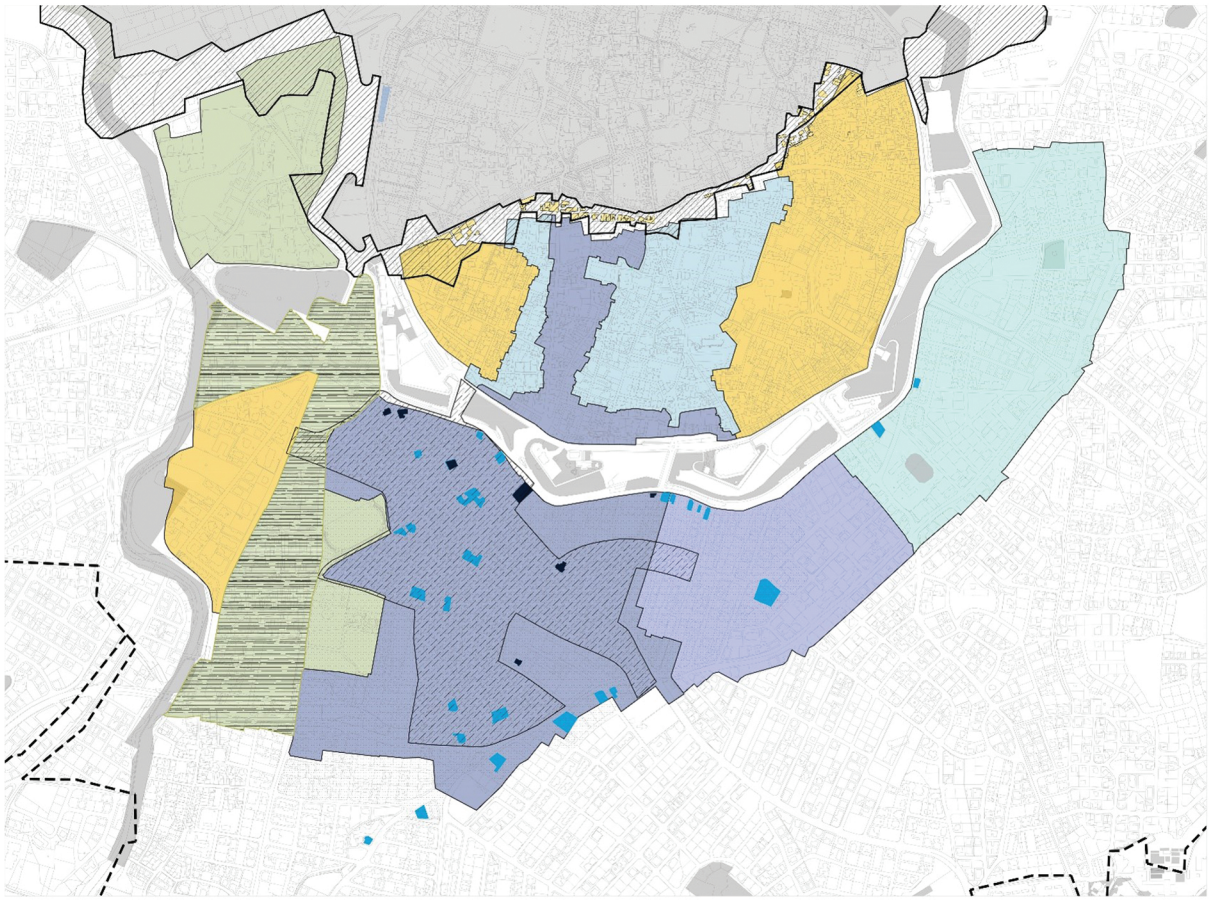

Demarcation of central city functions and zone of multistorey buildings

SUMP NICOSIA - TRANSFORMATIVE ACTIONS II
Regeneration & Transformative Plan for Nicosia Historic Core, Business Centre and Satellite Cores in Cyprus

Proposed structure of connecting axes and zones of development

Nicosia and satellite cores
Proposed structure of the new axes and zones of development

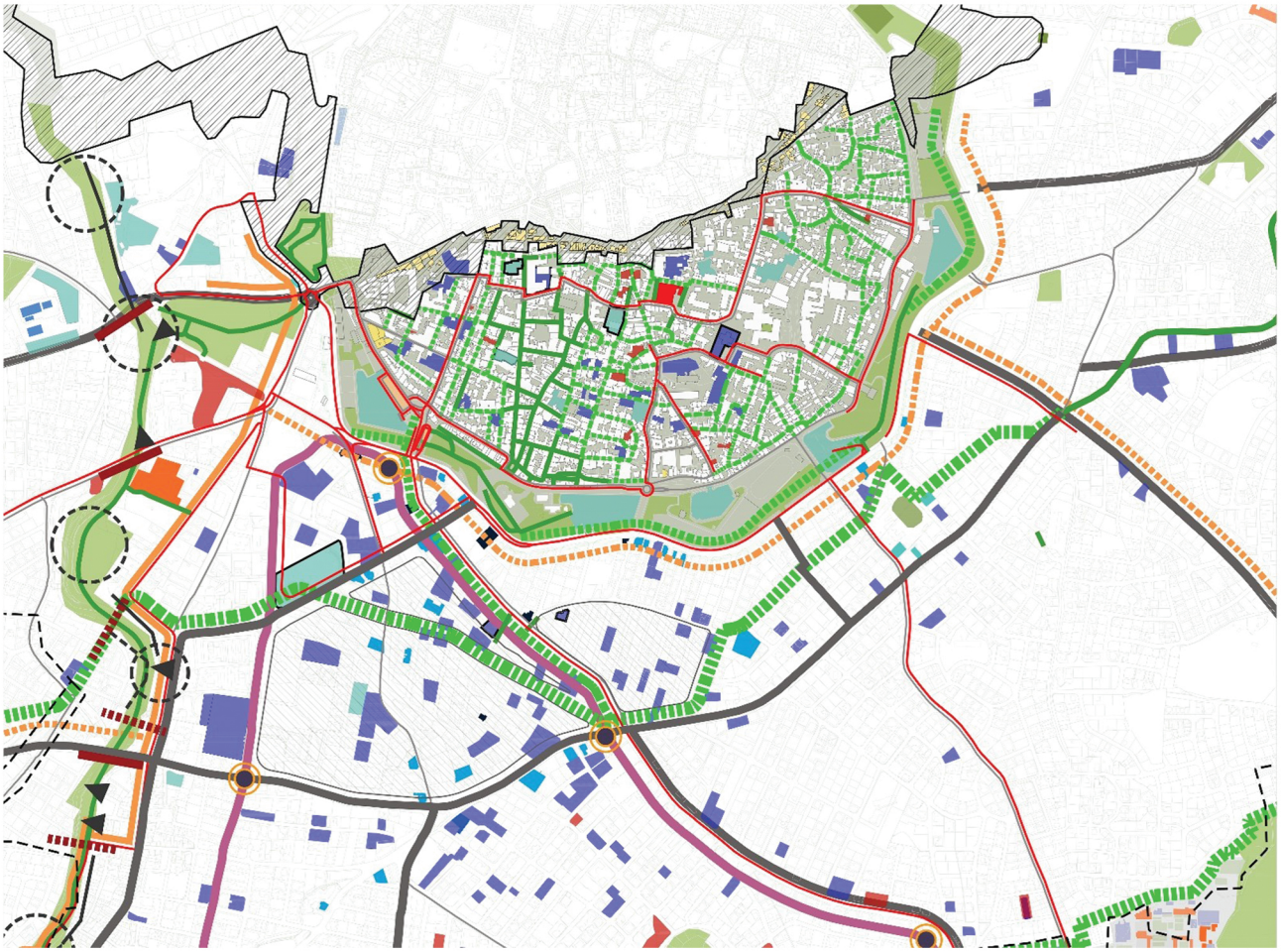

Nicosia historic core and business centre
Proposed structure of the new axes and zones of development

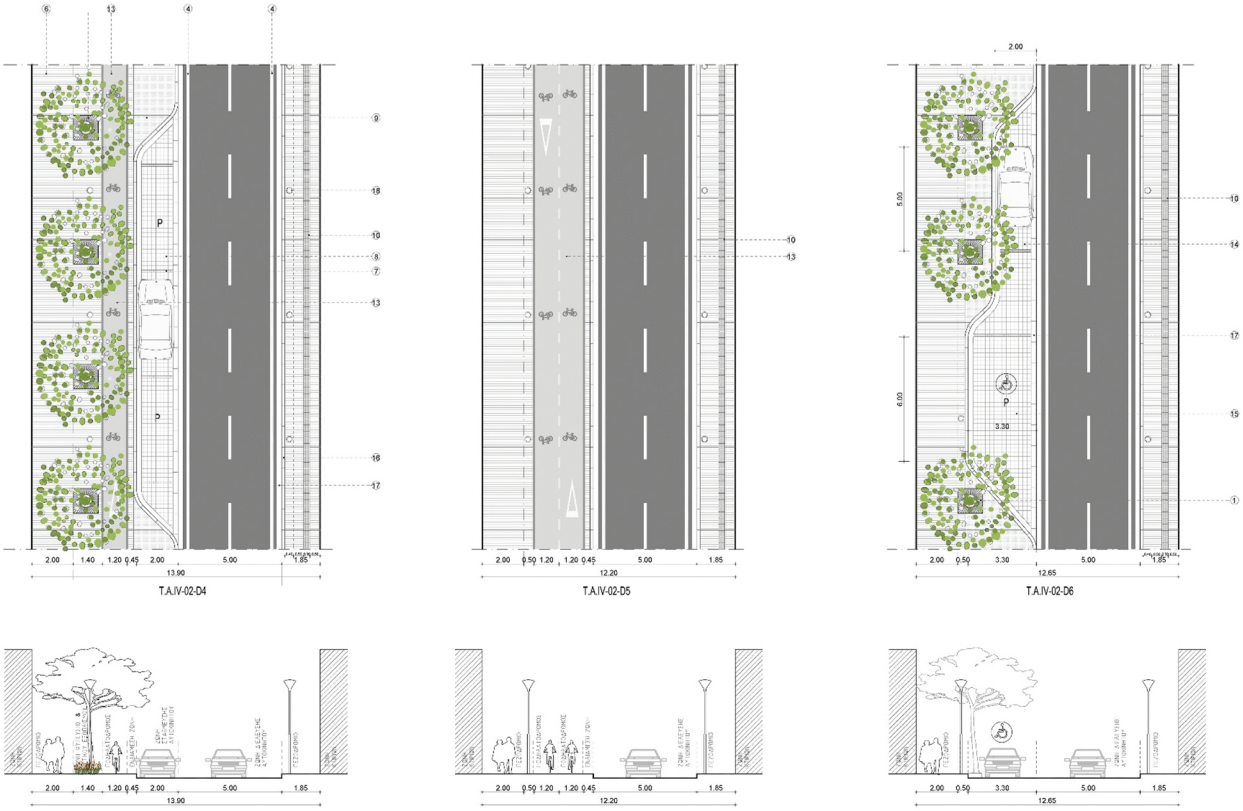

Minimum street width

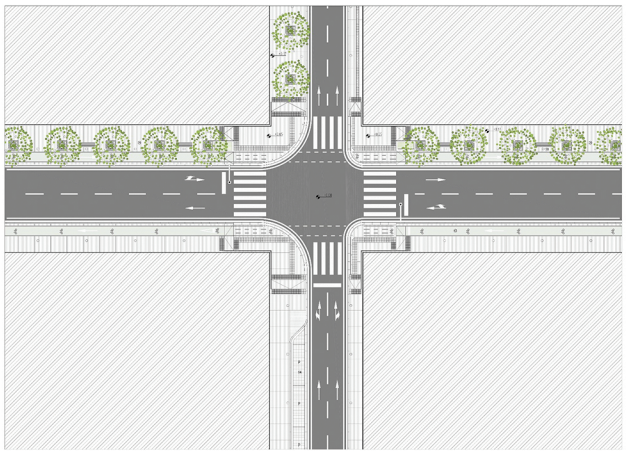

Minimum street width

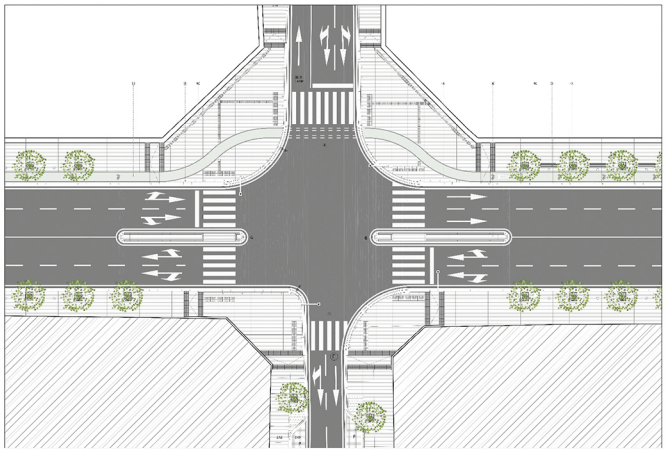

Intersection of Archbishop Makarios B' Bridge
with Salaminos, Stasinou and Theodotou Streets